CLOSED LANDFILL INVENTORY

I BASIC IDENTIFYING INFORMATION

Council of Governments Name: Concho Valley Council of Governments

County Name: Tom Green

Site Number: U2256 Permitted Site: ____ Unpermitted Site: X

II SITE HISTORY AND CURRENT STATUS

Name of Owner/Operator: Amado Huerta/Huerta Construction

Address: 7787 N. Valley Drive

City, State and Zip: San Angelo, Texas 76905

Descriptive Location of Landfill: Approx. 3 acres, on Red Creek Rd., .5 miles east of Valley Dr., pit was reportedly 30 feet from Red Creek.

Dates of Operation: 1985 thru 1988

Current Status: undeveloped pasture land

III GEOGRAPHIC LOCATION AND BOUNDARY DESCRIPTION

A. Confidence Level: 4 (unable to locate site, mapped from description)

B. Geographic Location (lat.& long. in decimal degrees): W: 100.385979 N: 31.552052

C. Boundary Description: Site bordered by Red Creek on the west and by pasture land on the remaining sides. (NOTE: Believe site was an illegal dump site for construction/roofing materials , however, unable to prove clean-up)

IV ATTACHMENTS

1. Map
2. DOQQ Photo

Tom Green County, Texas
Closed Landfill Unit U2256

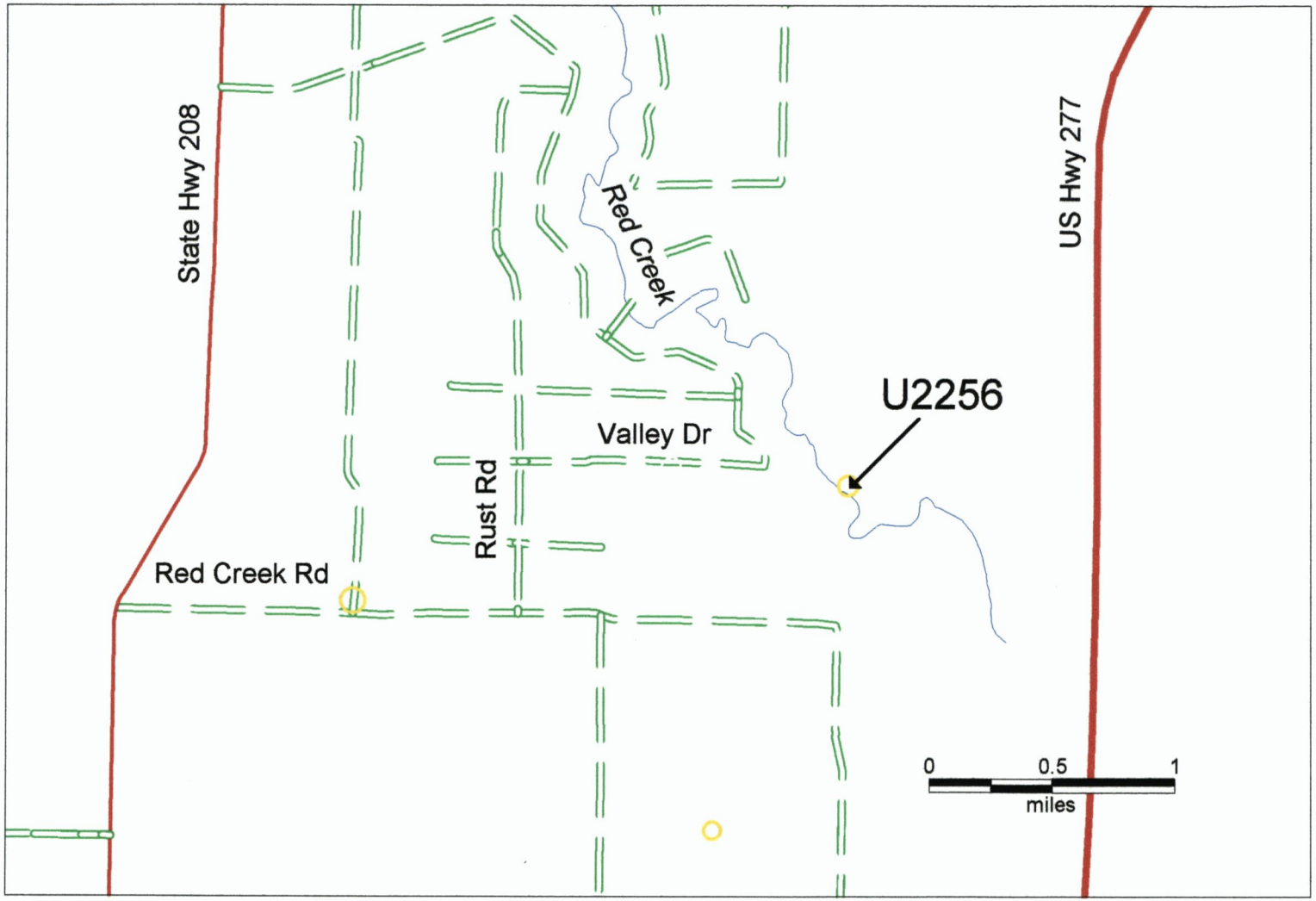

Concho Valley Council of Governments
P.O. Box 60050
San Angelo, Texas, 76906
July 29, 2002

Projection: UTM, Zone 14, NAD 83

Source:
Digital Orthophoto Quarter Quadrangle Mosaic created by Texas Natural Resources Information System.
1 meter color infra-red image.

The horizontal positional coordinates for the point locations identified on the map were obtained by CVCOG and TNRCC personnel using differentially corrected GPS.

This map was generated by the Concho Valley Council of Governments. No claims are made to the accuracy or completeness of the data or to its suitability for a particular use.

For information concerning this map, contact Regional Services at 915-944-9666.

This map was prepared by the Concho Valley Council of Governments and the Texas Natural Resource Conservation Commission Region 8 in response to previsions of Section 363.064, Texas Health and Safety Code.

The closed landfill unit location and boundary indicated on this map are approximations only, based on the best available information.

Specific land tract(s) have been identified within this approximate boundary in order to inform the current and prospective landowner(s) that a closed landfill unit(s) may exist on any or all of these tract(s).

This map is not intended to influence the sale or purchase of real property. Accompanying this map is additional information on the subject closed landfill unit, land tract(s) and the assigned confidence level of the unit's location on this map.

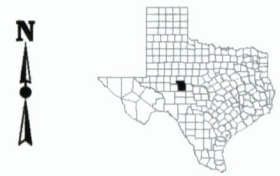

Tom Green County, Texas
Closed Landfill Unit U2256



Concho Valley Council of Governments
P.O. Box 60050
San Angelo, Texas, 76906
July 29, 2002

Projection: UTM, Zone 14, NAD 83

Source:
Digital Orthophoto Quarter Quadrangle Mosaic created by Texas Natural Resources Information System.
1 meter color infra-red image.

The horizontal positional coordinates for the point locations identified on the map were obtained by CVCOG and TNRCC personnel using differentially corrected GPS.

This map was generated by the Concho Valley Council of Governments. No claims are made to the accuracy or completeness of the data or to its suitability for a particular use.

For information concerning this map, contact Regional Services at 915-944-9666.

This map was prepared by the Concho Valley Council of Governments and the Texas Natural Resource Conservation Commission Region 8 in response to previsions of Section 363.064, Texas Health and Safety Code.

The closed landfill unit location and boundary indicated on this map are approximations only, based on the best available information.

Specific land tract(s) have been identified within this approximate boundary in order to inform the current and prospective landowner(s) that a closed landfill unit(s) may exist on any or all of these tract(s).

This map is not intended to influence the sale or purchase of real property. Accompanying this map is additional information on the subject closed landfill unit, land tract(s) and the assigned confidence level of the unit's location on this map.